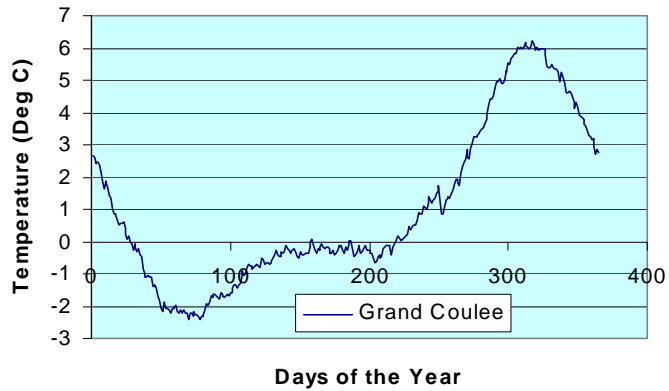
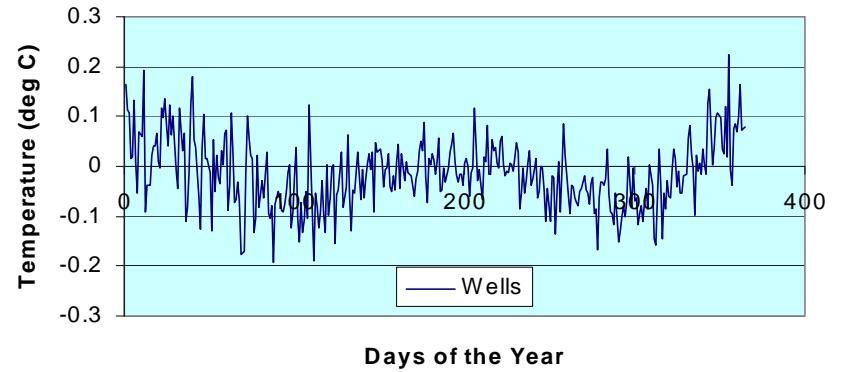


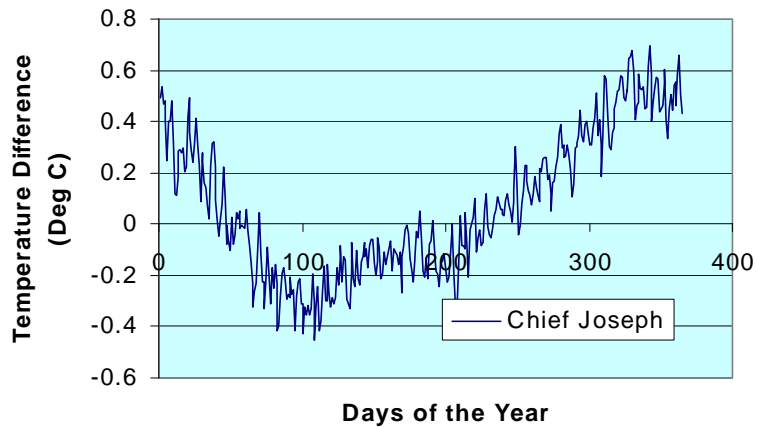
**Temperature Difference in the impounded river due to Grand Coulee Dam - 30 Year Mean**



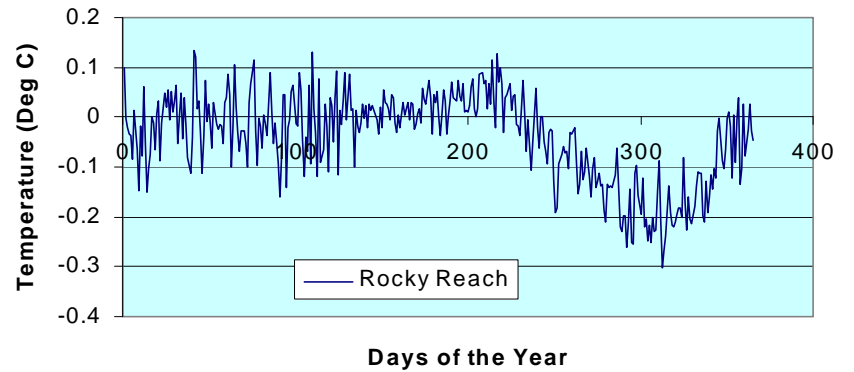
**Temperature difference in the impounded river due to Wells Dam**



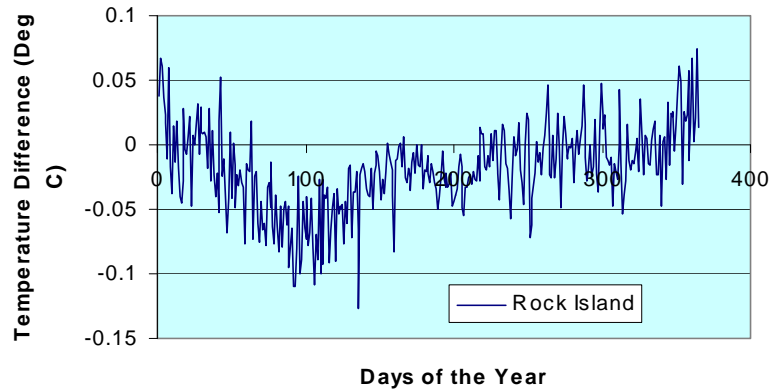
**Temperature difference in the impounded river due to Chief Joseph Dam**



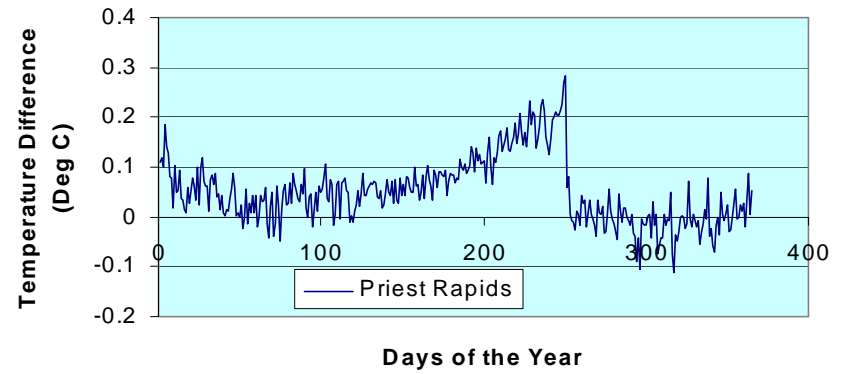
**Temperature difference in the impounded river due to Rocky Reach Dam**



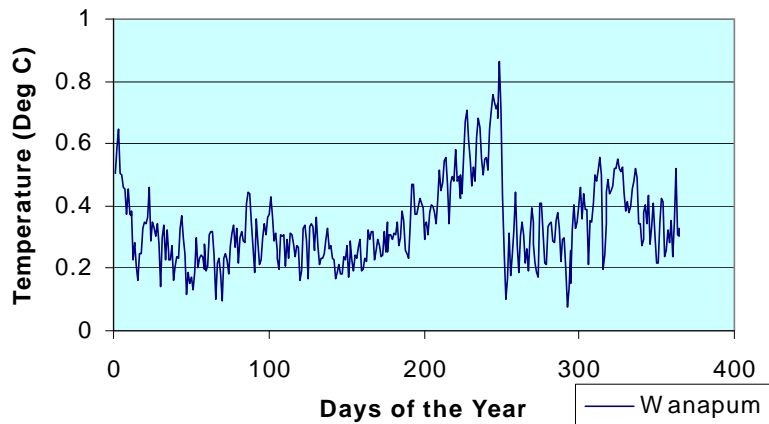
**Temperature difference in the impounded river due to Rock Island Dam**



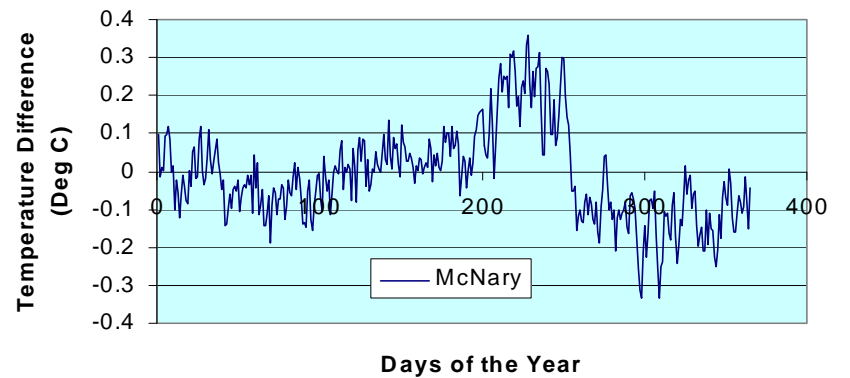
**Temperature difference in the impounded river due to Priest Rapids Dam**



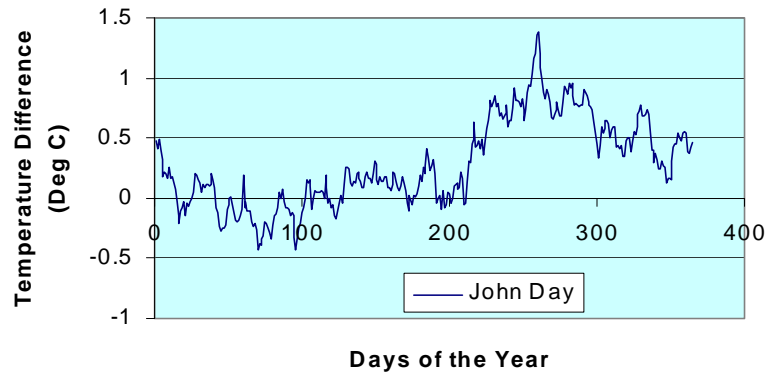
**Temperature difference in the impounded river due to Wanapum Dam - 30 year mean**



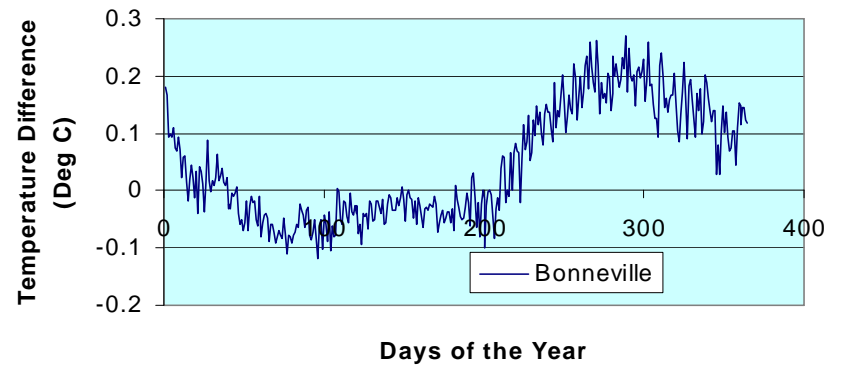
**Temperature difference in the impounded river due to McNary Dam**



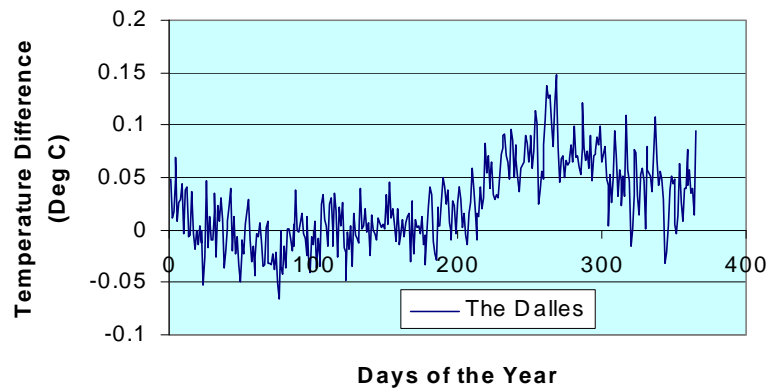
**Temperature difference in the impounded river due to John Day Dam**



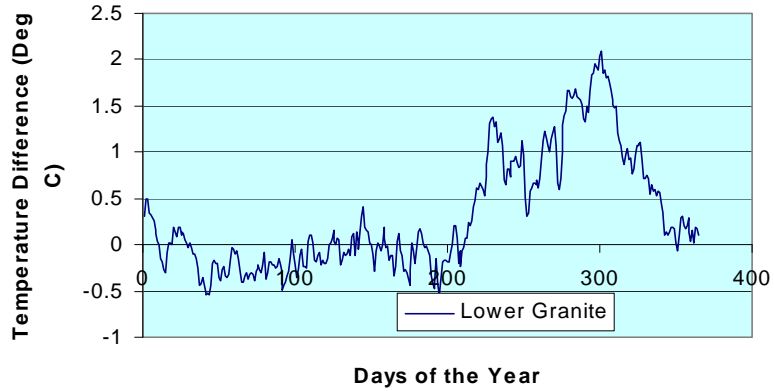
**Temperature difference in the impounded river due to Bonneville Dam**



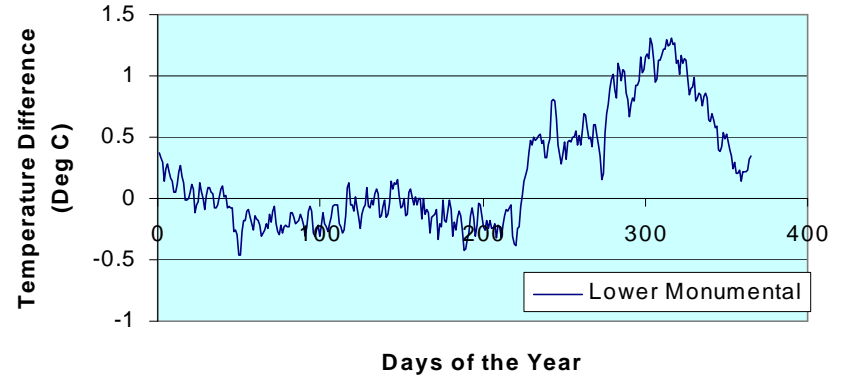
**Temperature difference in the impounded river due to The Dalles Dam**



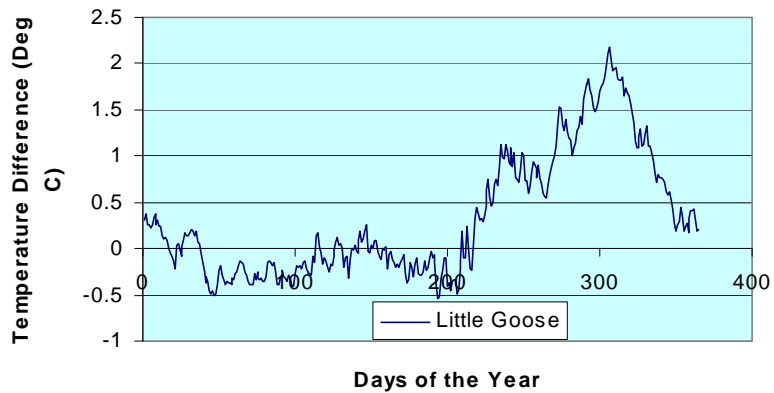
**Temperature difference in the impounded river due to Lower Granite Dam**



**Temperature difference in the impounded river due to Lower Monumental Dam**



**Temperature difference in the impounded river due to Little Goose Dam**



**Temperature difference in the impounded river due to Ice Harbor Dam**

